






Detour Gold Corporation
 Detour Lake Property
 Ontario
QK Zone
Cross Section 17,340E
 Looking West

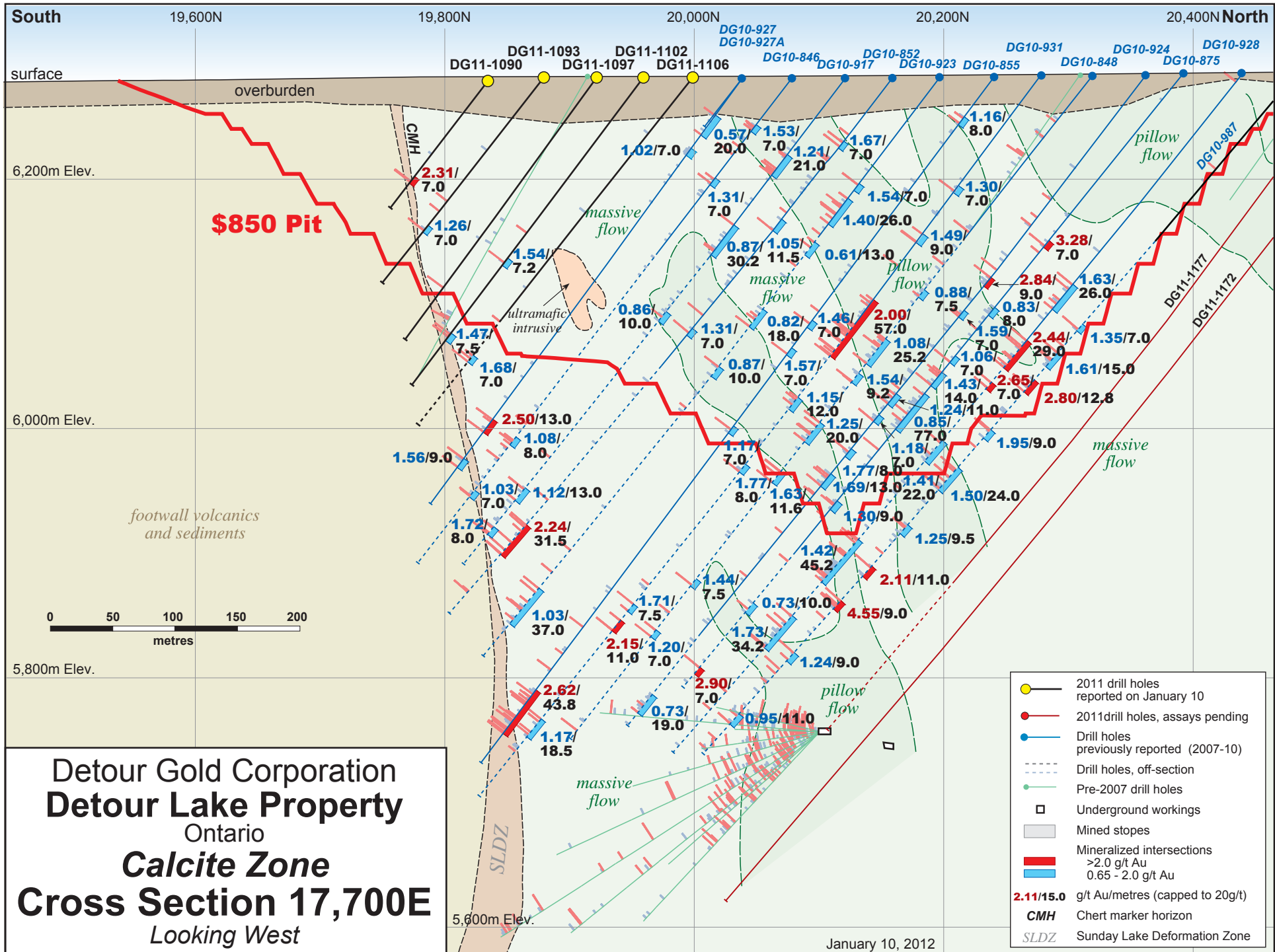




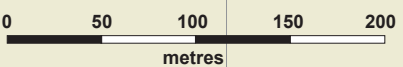







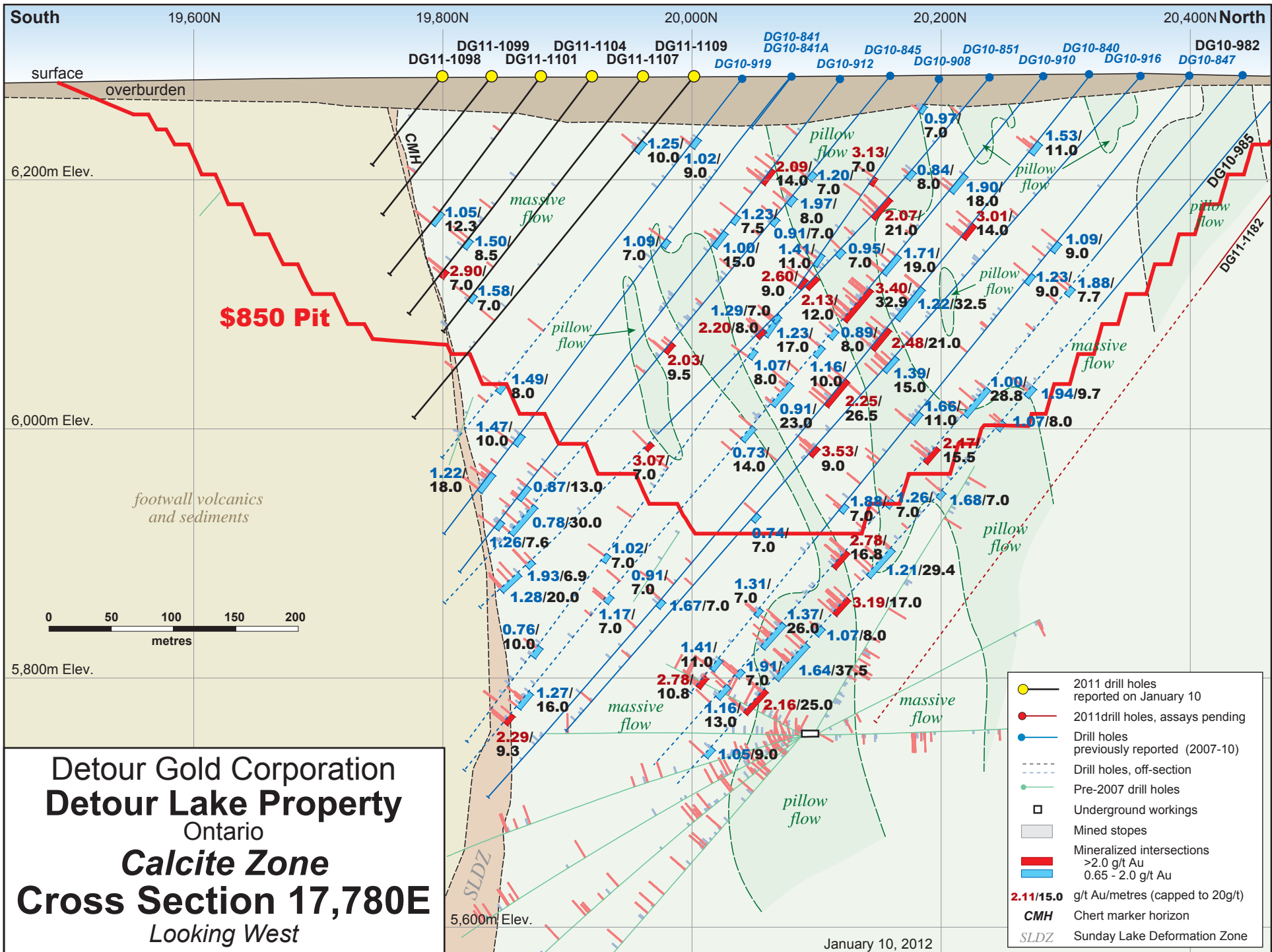



Detour Gold Corporation
 Detour Lake Property
 Ontario
Calcite Zone
Cross Section 17,700E
 Looking West



- 2011 drill holes reported on January 10
- 2011 drill holes, assays pending
- Drill holes previously reported (2007-10)
- Drill holes, off-section
- Pre-2007 drill holes
- Underground workings
- Mined stopes
- █ Mineralized intersections >2.0 g/t Au
- █ 0.65 - 2.0 g/t Au
- █ 2.11/15.0 g/t Au/metre (capped to 20g/t)
- CMH Chert marker horizon
- SLDZ Sunday Lake Deformation Zone







Detour Gold Corporation
 Detour Lake Property
 Ontario
Calcite Zone
Cross Section 17,820E
 Looking West

